

Public Consultation on Draft Flood Maps

The OPW have produced draft flood maps for the Areas for Further Assessment in the North Western and Neagh Bann districts and want to gather feedback from the public.

The draft flood maps show areas that are potentially at risk of flooding under a range of different scenarios, for example, following periods of heavy rainfall or during times of high tide or times when wave overtopping may occur.

The maps are available to view on the study website - details of how to access the maps online are included on the back page of this newsletter as well as details of formal consultation activities being undertaken by the OPW. Details of the deadlines for commenting on the maps, plus details of informal Public Consultation Days held to display the draft flood maps, are included on the inside spread of this newsletter.



Areas for Further Assessment

Draft flood maps have been prepared for the Areas for Further Assessment (AFAs) in the North Western and Neagh Bann districts. The AFAs are outlined in red in the above map.



**In partnership
with:**

Donegal County Council

Cavan County Council

Monaghan County Council

Leitrim County Council

Longford County Council

Sligo County Council

Louth County Council

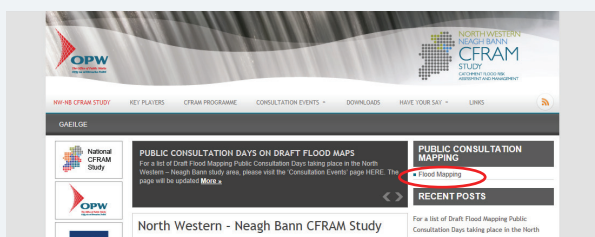
Meath County Council

Draft Flood Maps for:	Public Display Date (consultation period):	Public Display Venue:
Ballinamore, County Leitrim	4 February 2015, 3pm to 7pm (4 February 2015 to 4 April 2015)	Ballinamore Library Main Street Ballinamore County Leitrim
Ballyconnell, County Cavan	4 February 2015, 3pm to 7pm (4 February 2015 to 4 April 2015)	Ballyconnell Community Centre Ballyconnell County Cavan
Carndonagh, Malin, Moville, Clonmany, County Donegal	5 February 2015, 3pm to 7pm (5 February 2015 to 5 April 2015)	Carndonagh Public Services Centre Malin Road Carndonagh County Donegal
Buncrana, Bridge End, Burn- foot, County Donegal	5 February 2015, 3pm to 7pm (5 February 2015 to 5 April 2015)	Inishowen Gateway Hotel Railway Road Buncrana County Donegal
Carlingford & Greenore, County Louth	17 February 2015, 3pm to 7pm (17 February 2015 to 17 April 2015)	Carlingford Library Newry Street Carlingford County Louth
Ballybay, County Monaghan	18 February 2015, 3pm to 7pm (18 February 2015 to 18 April 2015)	Ballybay Wetlands Centre Derryvalley Ballybay County Monaghan
Monaghan town, County Monaghan	18 February 2015, 3pm to 7pm (18 February 2015 to 18 April 2015)	Four Seasons Hotel Monaghan Town County Monaghan
Cavan town, County Cavan	19 February 2015, 3pm to 7pm (19 February 2015 to 19 April 2015)	Hotel Kilmore Dublin Road Cavan Town County Cavan
Annagassan, County Louth	3 March 2015, 3pm to 7pm (3 March 2015 to 3 May 2015)	Dillonstown Community Centre Dillonstown Dunleer County Louth

Draft Flood Maps for:	Public Display Date (consultation period):	Public Display Venue:
Ramelton, Rathmullan, Kerrykeel, Downings, Dunfanaghy, County Donegal	3 March 2015, 3pm to 7pm (3 March 2015 to 3 May 2015)	Milford PSC Main Street Milford County Donegal
Dungloe, Glenties, County Donegal	4 March 2015, 3pm to 7pm (4 March 2015 to 4 May 2015)	Dungloe PSC Gweedore Road Dungloe County Donegal
Bunbeg-Derrybeg , County Donegal	4 March 2015, 3pm to 7pm (4 March 2015 to 4 May 2015)	Leabharlann Phobail Ghaoth Dobhair, Páirc Ghnó Ghaoth Dobhair, Doirí Beaga
Dundalk, County Louth	5 March 2015, 3pm to 7pm (5 March 2015 to 5 May 2015)	County Hall Saint Alphonsus Road Dundalk County Louth
Termonfeckin, County Louth	16 March 2015, 3pm to 7pm (16 March 2015 to 16 May 2015)	The Gatehouse Grill Termonfeckin County Louth
Carrickmacross, Inniskeen, County Monaghan	19 March 2015, 3pm to 7pm (19 March 2015 to 19 May 2015)	Carrickmacross Civic Offices Carrickmacross County Monaghan
Donegal Town, Ardara, Killybegs, Bundoran & Tullaghan, County Donegal	25 March 2015, 3pm to 7pm (25 March 2015 to 25 May 2015)	Donegal PSC Drumlonagher Donegal Town County Donegal
Ballybofey & Stranorlar, County Donegal	25 March 2015, 3pm to 7pm (25 March 2015 to 25 May 2015)	Villa Rose Hotel Ballybofey County Donegal
Letterkenny, Newtowncunningham, County Donegal	26 March 2015, 3pm to 7pm (26 March 2015 to 26 May 2015)	Letterkenny PSC Letterkenny County Donegal
Lifford, Castlefinn, Killygordon, Convoy, County Donegal	26 March 2015, 3pm to 7pm (26 March 2015 to 26 May 2015)	The Old Courthouse The Diamond Lifford County Donegal

Viewing the Draft Flood Maps Online

To view the draft flood maps online, go to www.northwestcftramstudy.ie and click on the 'Flood Mapping' link on the right hand side of the page under 'Public Consultation Mapping'.



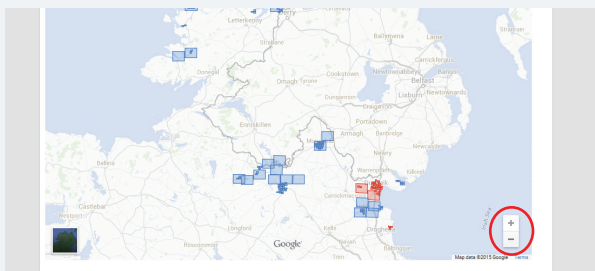
Read, and click to accept, the disclaimer.

Table 1: Flood Event Probabilities

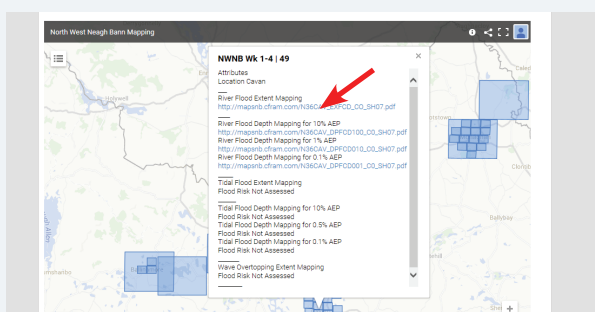
Annual Exceedance Probability (%)	Odds of Occurrence in any Given Year	Return Period (yrs)
50	2 : 1	2
20	5 : 1	5
10	10 : 1	10
4	25 : 1	25
2	50 : 1	50
1	100 : 1	100
0.5	200 : 1	200
0.1	1000 : 1	1000

I have read the above information. ☒ **Disclaimer**

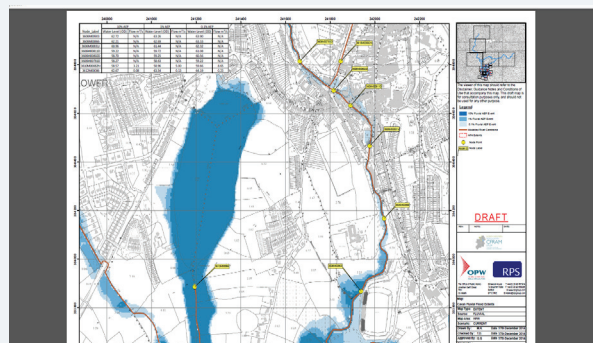
Zoom into your area of interest in the overview map. Click on the square that is of interest to you to get a list of maps available for that area.



The available maps include flood extent maps, which show the predicted extent of flooding; and flood depth maps, which show the depth of the predicted flooding.



Click on the link that is of interest to you to view the corresponding map. The draft maps can be downloaded and printed. A flood map questionnaire is also available to download if you would like to provide feedback on the maps.



The draft flood maps for each of the Areas for Further Assessment in the North Western and Neagh Bann districts will be available on the North Western - Neagh Bann CFRAM Study website for a period of two months from 3pm on the day when the maps go on public display (see the inside spread of this newsletter).

Formal Consultation

The OPW are undertaking formal consultation on all of the draft flood mapping nationally in mid 2015. The draft flood maps will be available for viewing within an online mapping tool and will also be put on display at Local Authority offices. This will provide another opportunity for interested parties to view and comment on the draft flood maps.

Find out more at:

www.northwestcframstudy.ie
www.cfram.ie

Contact the study at:

North Western - Neagh Bann
CFRAM Study
RPS
Ballyraine
Letterkenny
County Donegal
Email: nwnb@cfram.com